

**LANGHORNE-YARDLEY ROAD INTERSECTION IMPROVEMENTS  
MIDDLETOWN TOWNSHIP, BUCKS COUNTY, PA  
SR 2049, SECTION BLW; MPMS NO. 107794  
REALIGNMENT OF WOODBOURNE ROAD  
AT INTERSECTION WITH LANGHORNE-YARDLEY ROAD**

# CORE CREEK PARK










# CORE CREEK PARK

**WOODBOURNE  
ROAD  
(SR 2033)**

**MAPLE  
POINT  
MIDDLE  
SCHOOL**

# ERICA DRIVE

## LEGEND

-  - 2 FOOT CONTOUR (GIS BASED)
-  - LEGAL RIGHT-OF-WAY
-  - PROPERTY BOUNDARY
-  - PROPOSED CONCRETE MEDIAN
-  - PROPOSED ROADWAY WIDENING
-  - PROPOSED ROADWAY MILL/OVERLAY
-  - PROPOSED SIDEWALK/ASPHALT PATH
-  - PROPOSED ROAD REMOVAL/GRASS
-  - PROPOSED PARK REPLACEMENT LAND

0                      40                      80 FEET